

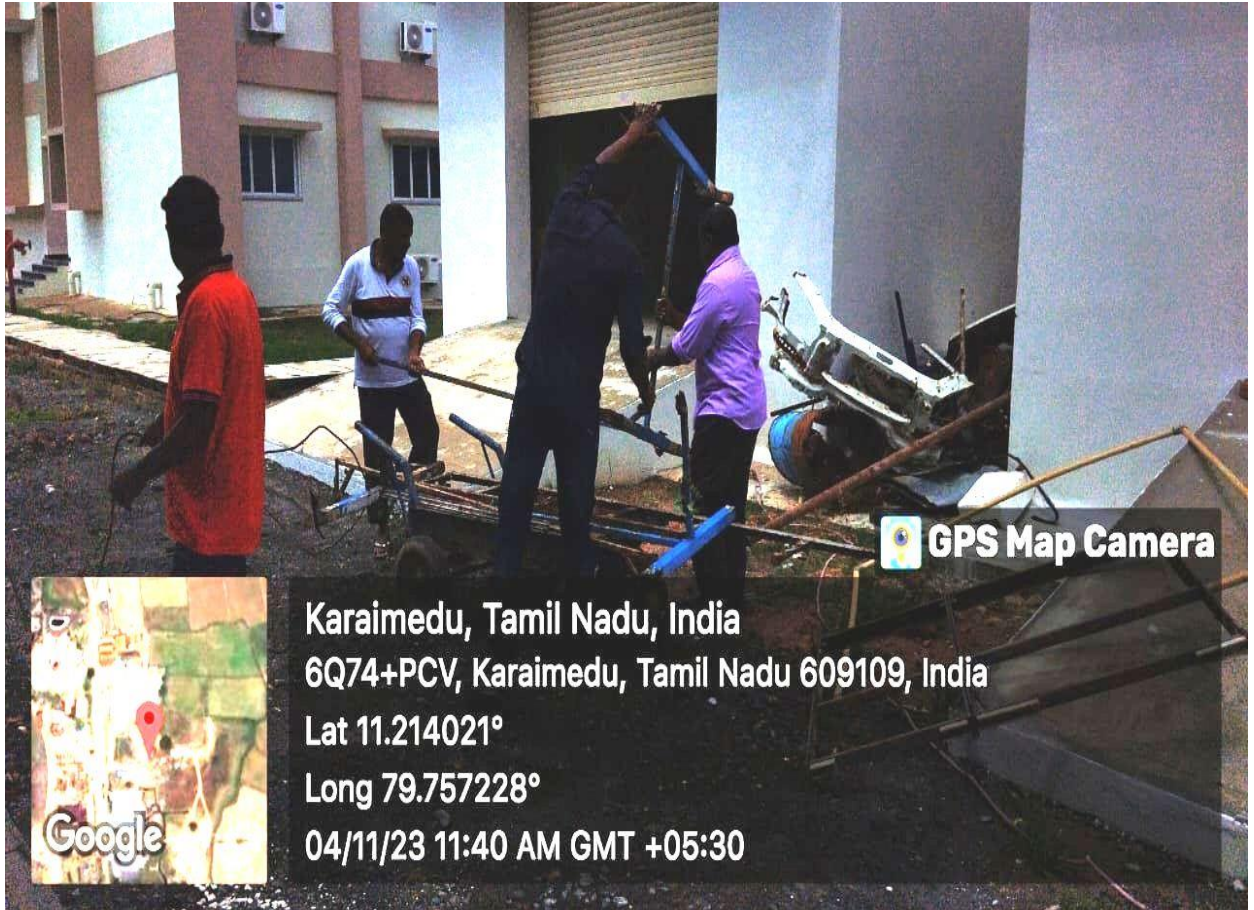
# Swachhata Pakhwada Program

Date: 04.11.2023


## MPEDA - RGCA HO, Sirkali

Activity: Cleaning at RGCA Head Office premises at Sirkali TK, Mayiladuthurai Dist, Tamil Nadu.





Karaimedu, Tamil Nadu, India  
6Q74+PCV, Karaimedu, Tamil Nadu 609109, India  
Lat 11.214021°  
Long 79.757228°  
04/11/23 11:40 AM GMT +05:30



Karaimedu, Tamil Nadu, India  
6Q74+PCV, Karaimedu, Tamil Nadu 609109, India  
Lat 11.214422°  
Long 79.756608°  
04/11/23 12:04 PM GMT +05:30

## MPEDA - RGCA Seabass and Mud Crab Hatcheries, Thoduvai

Activity: Cleaning activities at RGCA Seabass and Mudcrab Hatchery Projects Thoduvai, Sirkali TK, Mayiladuthurai Dist, Tamil Nadu.





## MPEDA - RGCA Artemia Project, Tharuvaikulam

Activity: Cleaning activities at Artemia Project premises at Tharuvaikulam, Thoothukudi Dist, Tamil Nadu.






 **GPS Map Camera**



Tharuvaikulam, Tamil Nadu, India  
V5WG+WJJ, St Micheal St, Tharuvaikulam, Tamil Nadu 628105, India  
Lat 8.897411°  
Long 78.176977°  
04/11/23 12:32 PM GMT +05:30



 **GPS Map Camera**



Tharuvaikulam, Tamil Nadu, India  
V5WG+WJJ, St Micheal St, Tharuvaikulam, Tamil Nadu 628105, India  
Lat 8.897464°  
Long 78.176883°  
04/11/23 12:31 PM GMT +05:30

**MPEDA - RGCA Artemia Demo Farm Project, Ramanathapuram**

Activity: Cleaning activity at Artemia Demo Farm Project, Ramanathapuram Tamil Nadu.







**MPEDA - RGCA BMC, Visakhapatnam**

Activity: Cleaning activities at Broodstock Multiplication Centre, Visakhapatnam, Andhra Pradesh.





**Kapuluppada, Andhra Pradesh, India**  
RCM7+P7R, Mangamari Peta, Kapuluppada, Visakhapatnam, Andhra Pradesh  
530048, India  
Lat 17.834195°  
Long 83.413962°  
04/11/23 11:53 AM GMT +05:30



**Kapuluppada, Andhra Pradesh, India**  
RCM7+P7R, Mangamari Peta, Kapuluppada, Visakhapatnam, Andhra Pradesh  
530048, India  
Lat 17.834195°  
Long 83.413962°  
04/11/23 11:53 AM GMT +05:30




**MPEDA - RGCA Tilapia Project, Manikonda**

Activity: Cleaning activities at Tilapia Project, Manikonda, Krishna Dist, Andhra Pradesh.





 **GPS Map Camera**



**Kandalampadu, Andhra Pradesh, India**  
CRPH+CW8, Kandalampadu, Andhra Pradesh 521260, India  
Lat 16.435796°  
Long 80.8278°  
04/11/23 08:25 AM GMT +05:30



 **GPS Map Camera**



**Maanikonda, Andhra Pradesh, India**  
CRXG+PGF, Vijayawada - Gudivada Rd, Manikonda village, Maanikonda,  
Andhra Pradesh 521260, India  
Lat 16.449258°  
Long 80.825495°  
04/11/23 11:06 AM GMT +05:30



**MPEDA - RGCA MFHP, Pozhiyoor & Cage Facility Muttom**

Activity: Cleaning activities at Marine Finfish Hatchery Project, Pozhiyoor and Cage Facility at Muttom, Thiruvananthapuram Dist, Kerala.

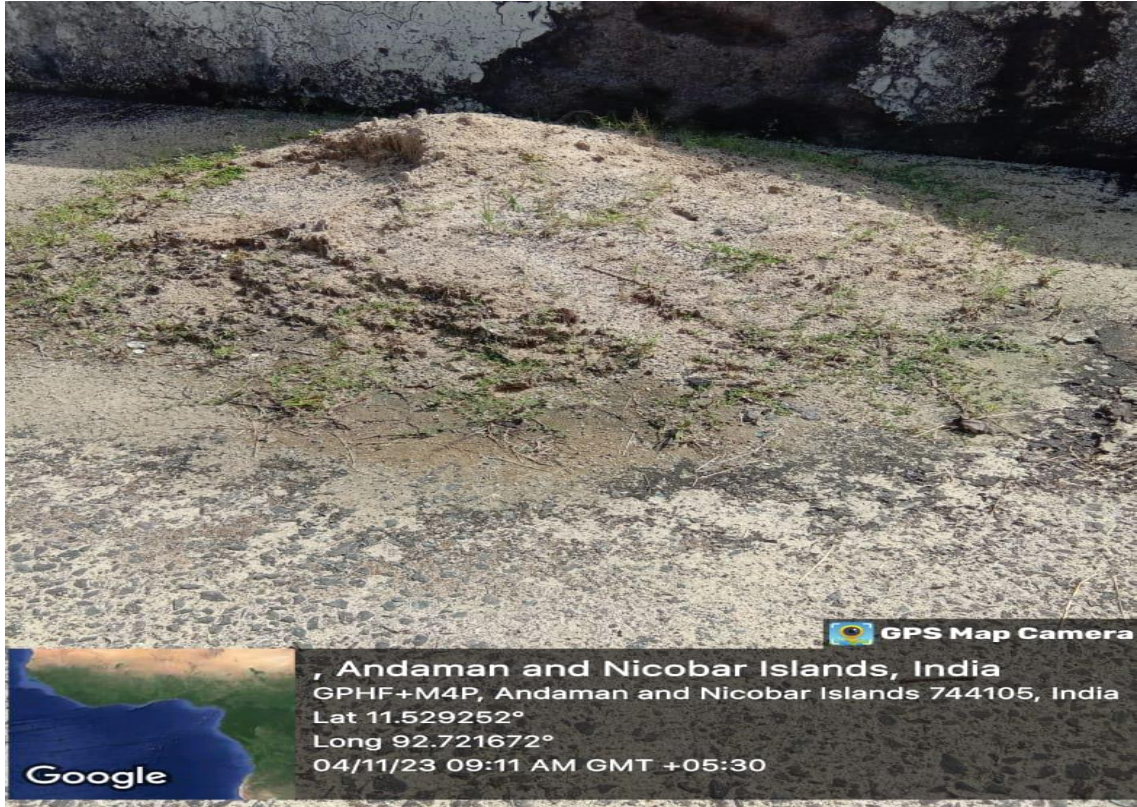






**MPEDA - RGCA DTSP, Andaman**

Activity: Cleaning activity at RGCA Domestication of Tiger Shrimp Project (DTSP) premises at Kodyaghat, South Andaman.





### MPEDA - RGCA MAC, Vallarpadam

Activity: Cleaning activity at Office premises of Multispecies Aquaculture Complex, Vallarpadam, Ernakulam, Kerala.










**MPEDA - RGCA AQF, Chennai**

Activity: Cleaning activities at Aquatic Quarantine Facility Premises, Neelankarai, Chennai, Tamil Nadu.





**Chennai, Tamil Nadu, India**  
16-D, Casuarina Drive, SH 49, Sri Kapaleeswarar Nagar,  
Neelankarai, Chennai, Tamil Nadu 600115, India  
Lat 12.944404°  
Long 80.260592°  
04/11/23 03:12 PM GMT +05:30



**Chennai, Tamil Nadu, India**  
16-D, Casuarina Drive, SH 49, Sri Kapaleeswarar Nagar,  
Neelankarai, Chennai, Tamil Nadu 600115, India  
Lat 12.944403°  
Long 80.260598°  
04/11/23 03:11 PM GMT +05:30



GPS Map Camera



**Chennai, Tamil Nadu, India**  
16-D, Casuarina Drive, SH 49, Sri Kapaleeswarar Nagar,  
Neelankarai, Chennai, Tamil Nadu 600115, India  
Lat 12.944404°  
Long 80.260578°  
04/11/23 03:34 PM GMT +05:30